







**School Trust Exchange Candidate Parcels\***  
**Map 6 of 7**

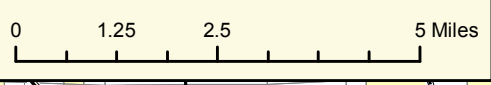
**Legend**

-  Candidate for Exchange

**Ownership**

-  National Forest
-  State of Minnesota
-  County
-  Other
-  National Forest Boundary

\* Working Document  
 Preliminary Project Proposal  
 November 19, 2011



The USDA Forest Service uses the most current and complete data available. GIS data and product accuracy may vary. Using GIS products for purposes other than that for which they were intended may yield inaccurate or misleading results. The USDA Forest Service reserves the right to correct, update, modify or replace GIS products without notification.

